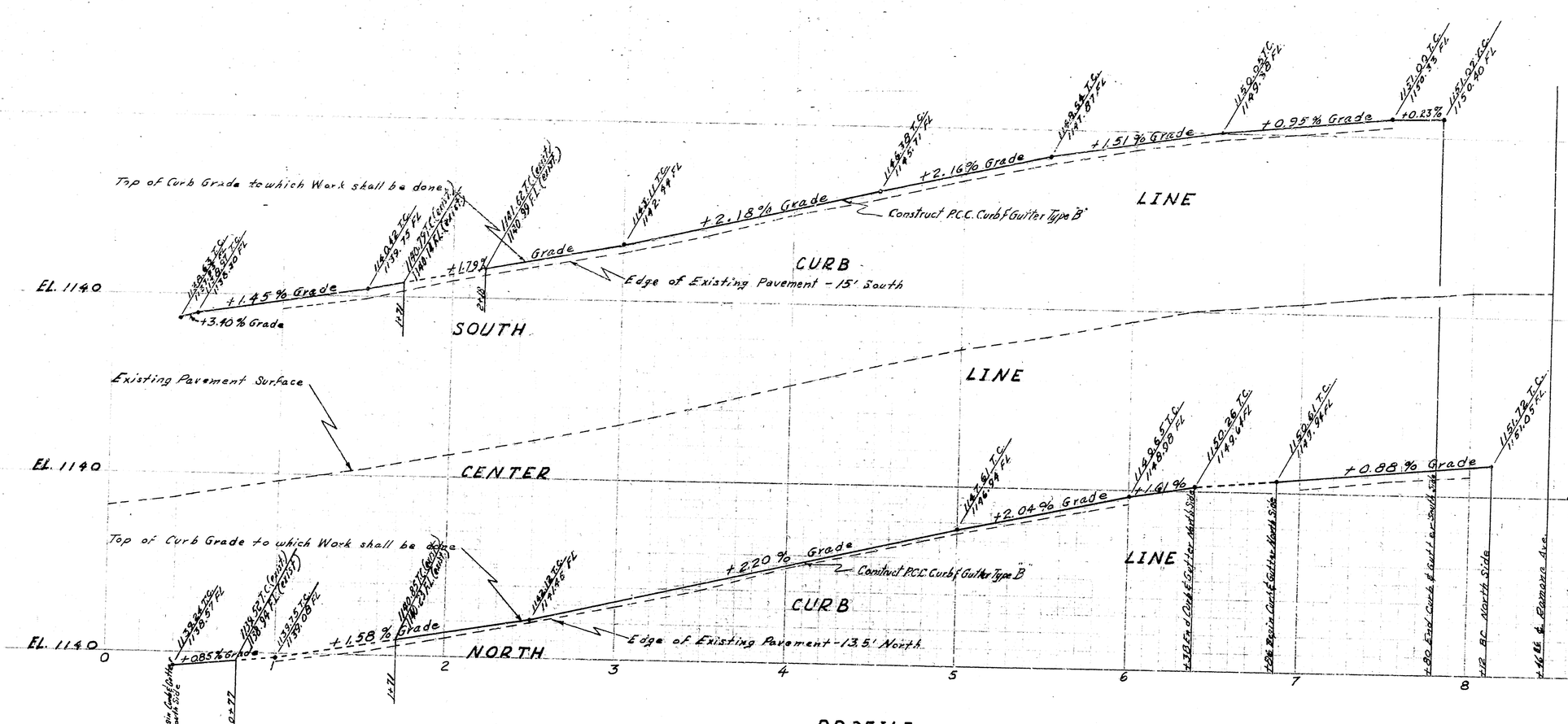

PROFILE

Scale
Horiz.: 1" = 40'
Vert.: 1" = 4'

GENERAL NOTES

1. All work embodied on this plan shall be done in conformity with applicable provisions of Standard Specifications No. 2271 and Standard Drawing No. 23.21 on file in the Office of the City Engineer.

2. Recess curbs for driveways where necessary. Exact location and width to be determined in the Field. Widths not to exceed city standards.

3. Payment for all removals, earthwork, watering and adjusting sewer manholes to grade shall be included in prices paid for other contract items and no additional compensation will be allow therefor.

4. Obstructions, markings on plans as directed by Engineer.
   ① To be removed under this contract.
   ② To be removed and relocated under this contract. (Footings on street signs shall be class "B" concrete, same as original installation.)
   ③ To be removed and relocated by others.
   ④ To be removed and deposited on adjacent property.

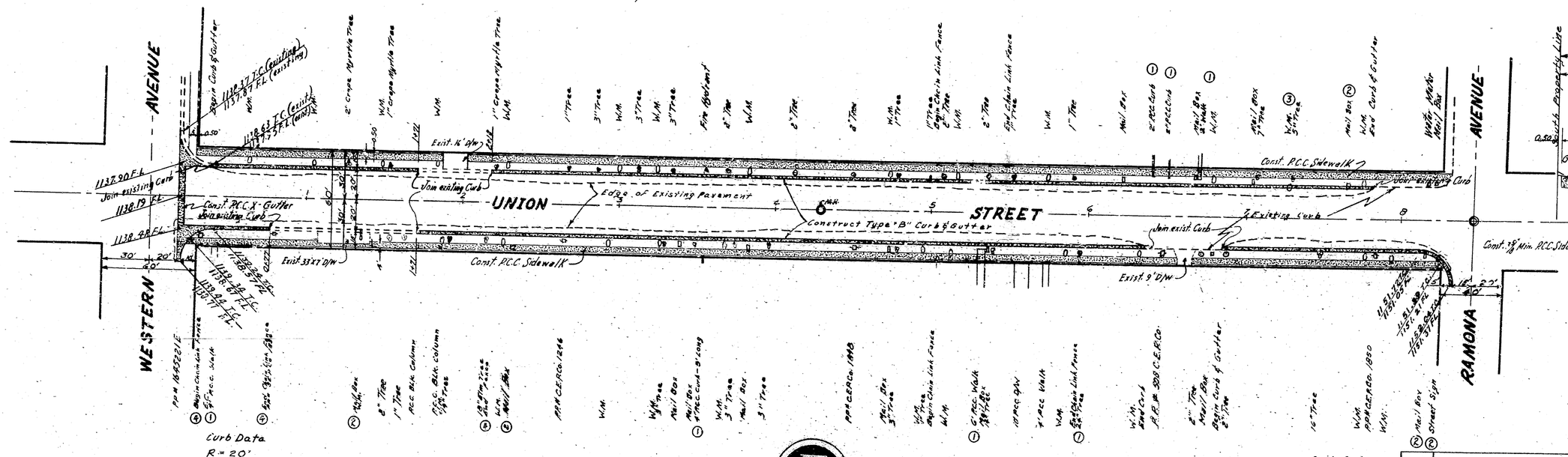

PLAN

Scale: 1" = 40'

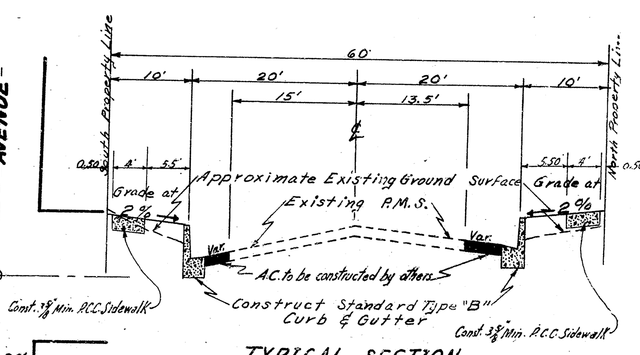

TYPICAL SECTION

Horiz. 1" = 10'
Scale: Vert. 1" = 2'

NOTE:
FROM STA. 0+00 TO STA. 2+34.45 SIDEWALK WILL BE 2' FROM NORTH PROPERTY LINE.

BENCH MARK
Screw in Curb; South West Corner of Union Street & Western Avenue.
Elev.: 1138.50 M.S.L.

Curb Data
R = 20'
Δ = 90°
L = 31.42'
T = 20'

NO.	REVISION	APPROVED	DATE
2	Topo brought up to date:		Aug. 31, 1966
1	P.C.C. Sidewalks added to Plan #2881		MARCH 25, 1966

APPROVED 5-17 1962
CITY ENGINEER
REGISTERED CIVIL ENGINEER NO. 13,653

DRAWING NO. 2881
SHEET 1 OF 1 SHEETS
DRAWN BY
CHECKED BY
RECOMMENDED

DEPARTMENT OF ENGINEERING
CITY OF SAN BERNARDINO
CURB, GUTTER & SIDEWALK
UNION STREET
Western Avenue to Ramona Avenue

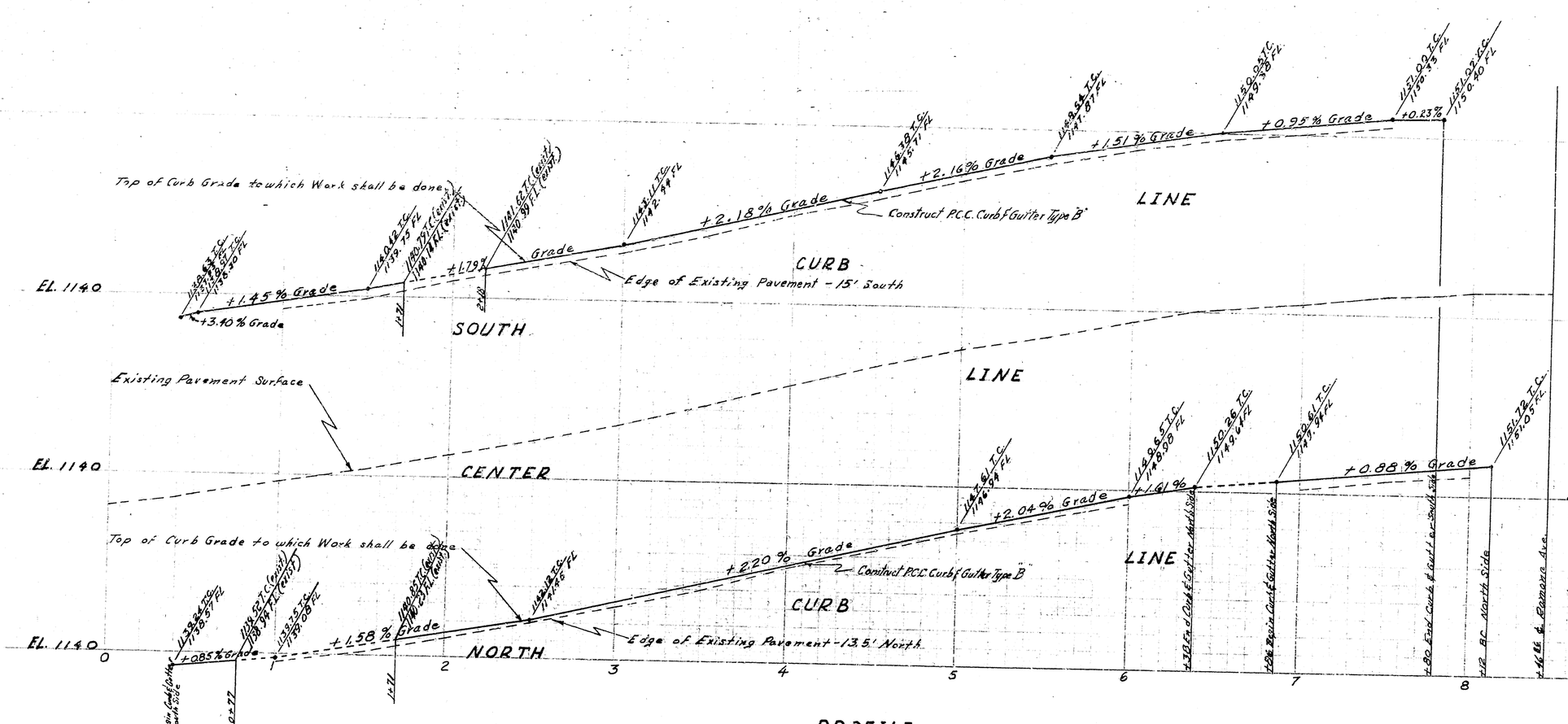

PROFILE

Scale
Horiz.: 1" = 40'
Vert.: 1" = 4'

GENERAL NOTES

1. All work embodied on this plan shall be done in conformity with applicable provisions of Standard Specifications No. 2271 and Standard Drawing No. 23.21 on file in the Office of the City Engineer.

2. Recess curbs for driveways where necessary. Exact location and width to be determined in the Field. Widths not to exceed city standards.

3. Payment for all removals, earthwork, watering and adjusting sewer manholes to grade shall be included in prices paid for other contract items and no additional compensation will be allow therefor.

4. Obstructions, markings on plans as directed by Engineer.
   ① To be removed under this contract.
   ② To be removed and relocated under this contract. (Footings on street signs shall be class "B" concrete, same as original installation.)
   ③ To be removed and relocated by others.
   ④ To be removed and deposited on adjacent property.

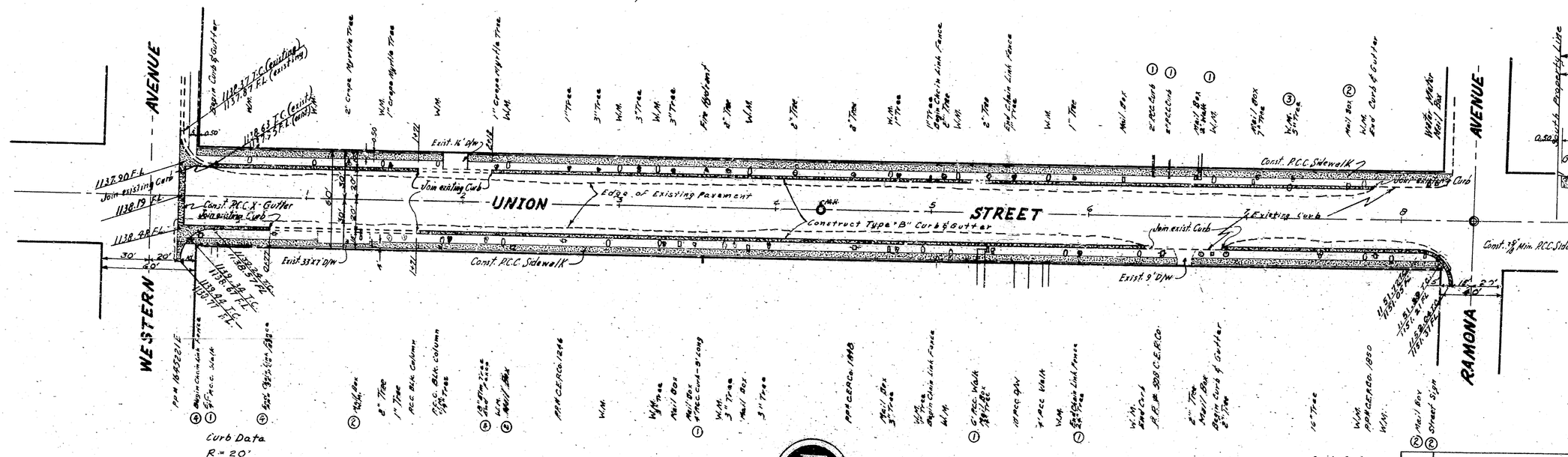

PLAN

Scale: 1" = 40'

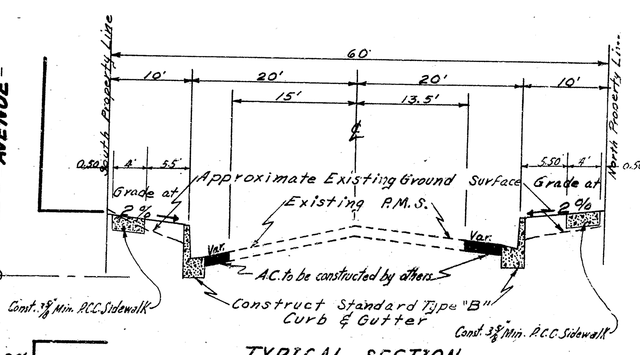

TYPICAL SECTION

Horiz. 1" = 10'
Scale: Vert. 1" = 2'

NOTE:
FROM STA. 0+00 TO STA. 2+34.45 SIDEWALK WILL BE 2' FROM NORTH PROPERTY LINE.

BENCH MARK
Screw in Curb; South West Corner of Union Street & Western Avenue.
Elev.: 1138.50 M.S.L.

Curb Data
R = 20'
Δ = 90°
L = 31.42'
T = 20'

NO.	REVISION	APPROVED	DATE
2	Topo brought up to date:		Aug. 31, 1966
1	P.C.C. Sidewalks added to Plan #2881		MARCH 25, 1966

APPROVED 5-17 1962
CITY ENGINEER
REGISTERED CIVIL ENGINEER NO. 13,653

DRAWING NO. 2881
SHEET 1 OF 1 SHEETS
DRAWN BY
CHECKED BY
RECOMMENDED

DEPARTMENT OF ENGINEERING
CITY OF SAN BERNARDINO
CURB, GUTTER & SIDEWALK
UNION STREET
Western Avenue to Ramona Avenue

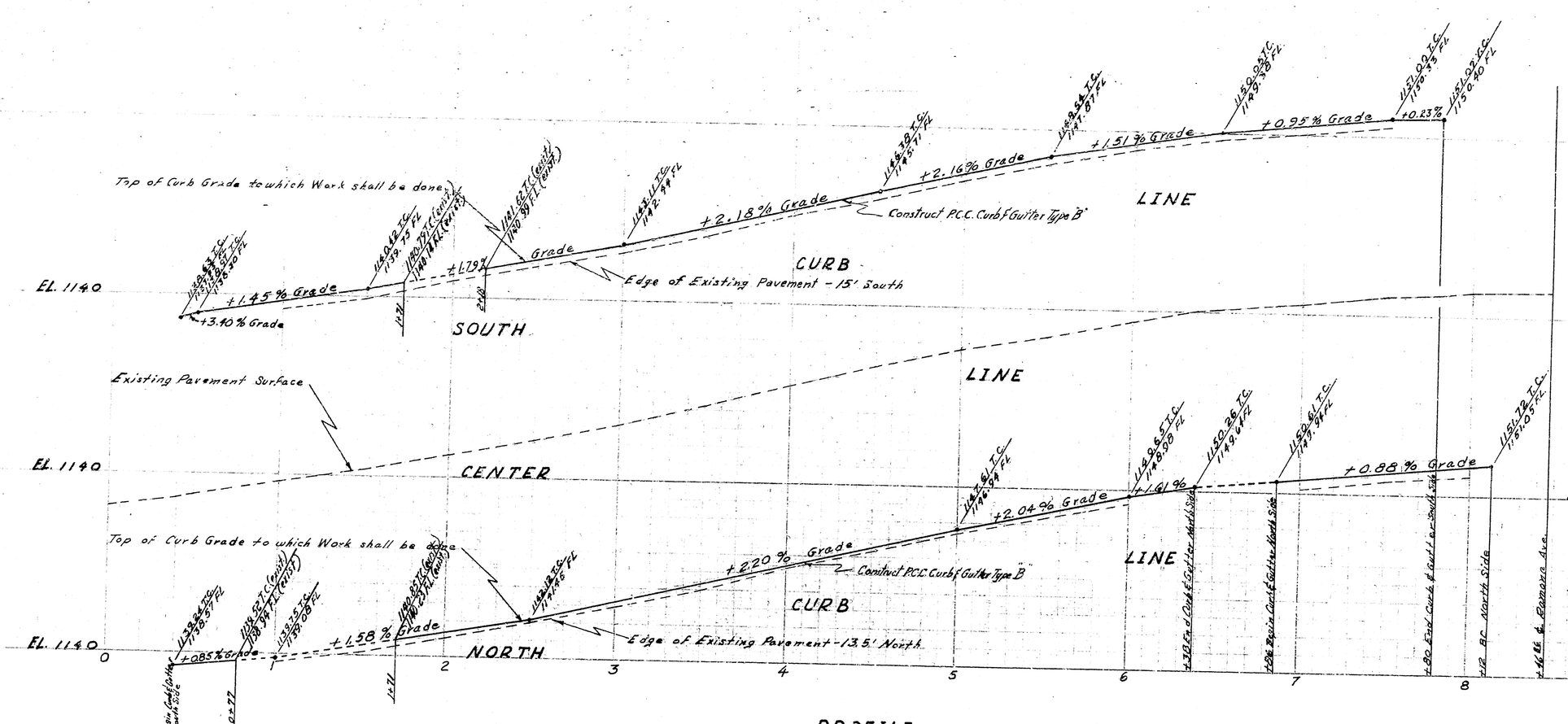

PROFILE

Scale
Horiz.: 1" = 40'
Vert.: 1" = 4'

GENERAL NOTES

1. All work embodied on this plan shall be done in conformity with applicable provisions of Standard Specifications No. 2271 and Standard Drawing No. 23.21 on file in the Office of the City Engineer.

2. Recess curbs for driveways where necessary. Exact location and width to be determined in the Field. Widths not to exceed city standards.

3. Payment for all removals, earthwork, watering and adjusting sewer manholes to grade shall be included in prices paid for other contract items and no additional compensation will be allow therefor.

4. Obstructions, markings on plans as directed by Engineer.
   ① To be removed under this contract.
   ② To be removed and relocated under this contract. (Footings on street signs shall be class "B" concrete, same as original installation.)
   ③ To be removed and relocated by others.
   ④ To be removed and deposited on adjacent property.

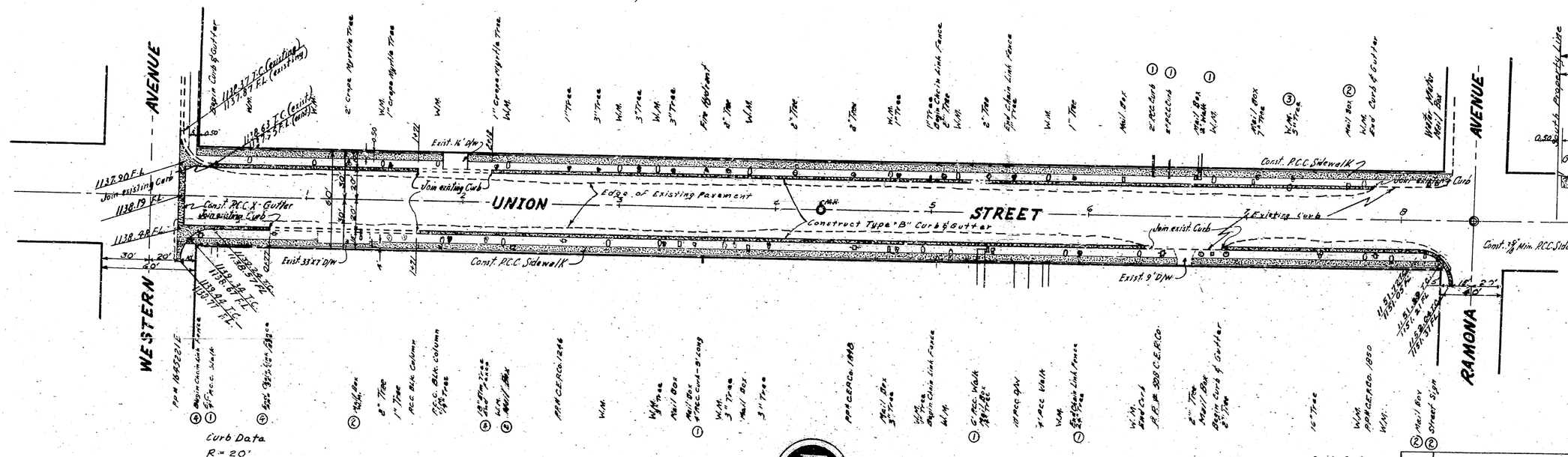

PLAN

Scale: 1" = 40'

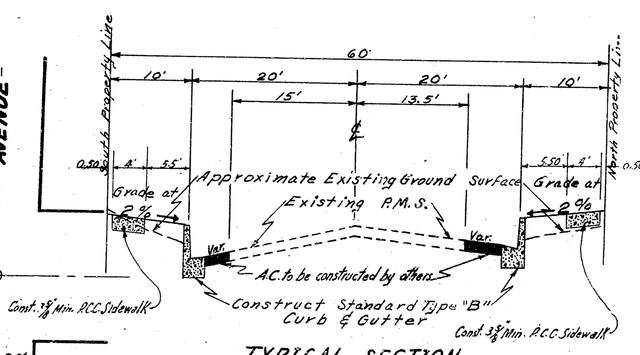

TYPICAL SECTION

Horiz. 1" = 10'
Scale: Vert. 1" = 2'

NOTE:
FROM STA. 0+00 TO STA. 2+34.45 SIDEWALK WILL BE 2' FROM NORTH PROPERTY LINE.

BENCH MARK
Screw in Curb; South West Corner of Union Street & Western Avenue.
Elev.: 1138.50 M.S.L.

Curb Data
R = 20'
Δ = 90°
L = 31.42'
T = 20'

NO.	REVISION	APPROVED	DATE
2	Topo brought up to date:		Aug. 31, 1966
1	P.C.C. Sidewalks added to Plan #2881		MARCH 25, 1966

APPROVED 5-17 1962
CITY ENGINEER
REGISTERED CIVIL ENGINEER NO. 13,653

DRAWING NO. 2881
SHEET 1 OF 1 SHEETS
DRAWN BY
CHECKED BY
RECOMMENDED

DEPARTMENT OF ENGINEERING
CITY OF SAN BERNARDINO
CURB, GUTTER & SIDEWALK
UNION STREET
Western Avenue to Ramona Avenue